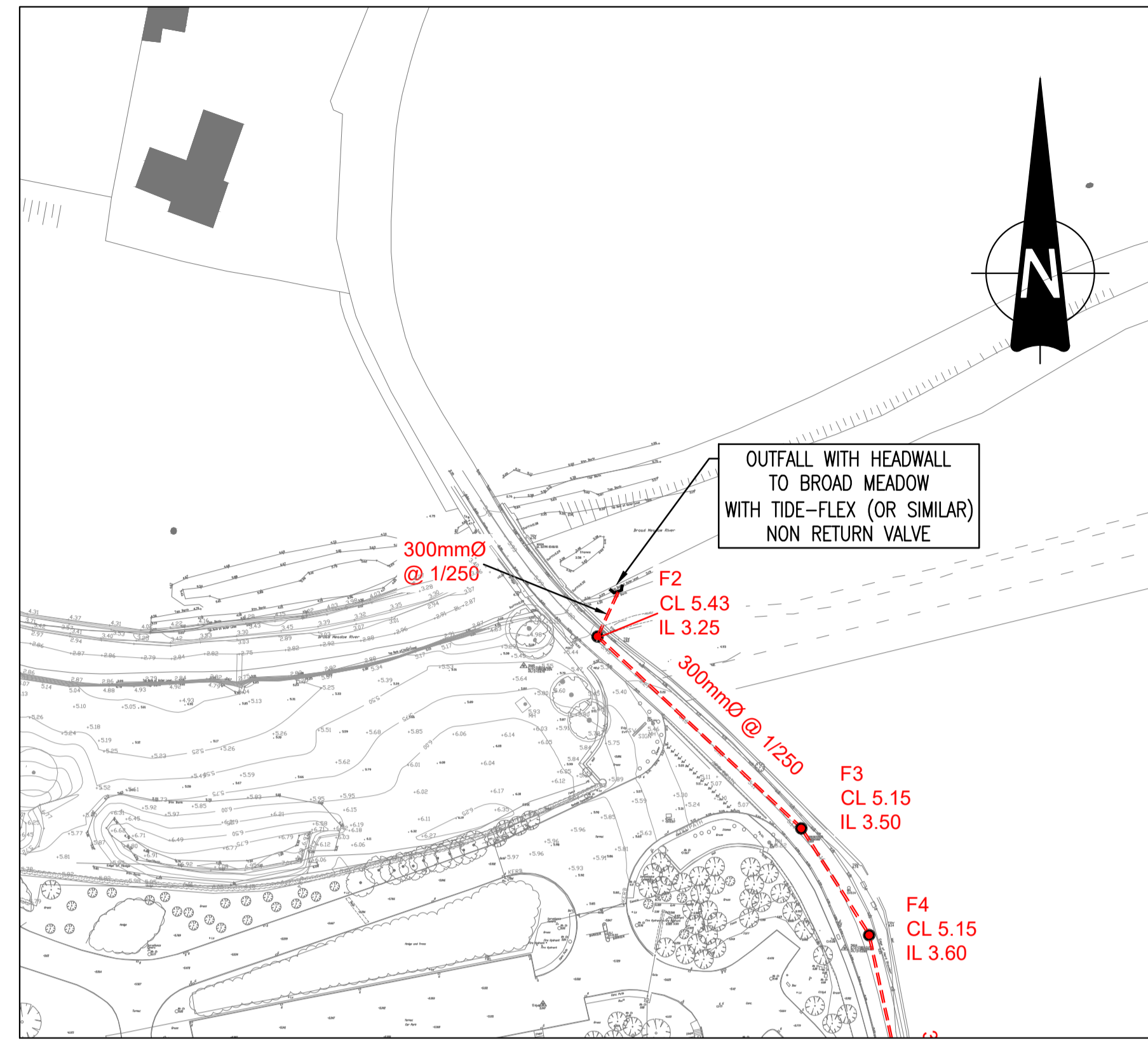
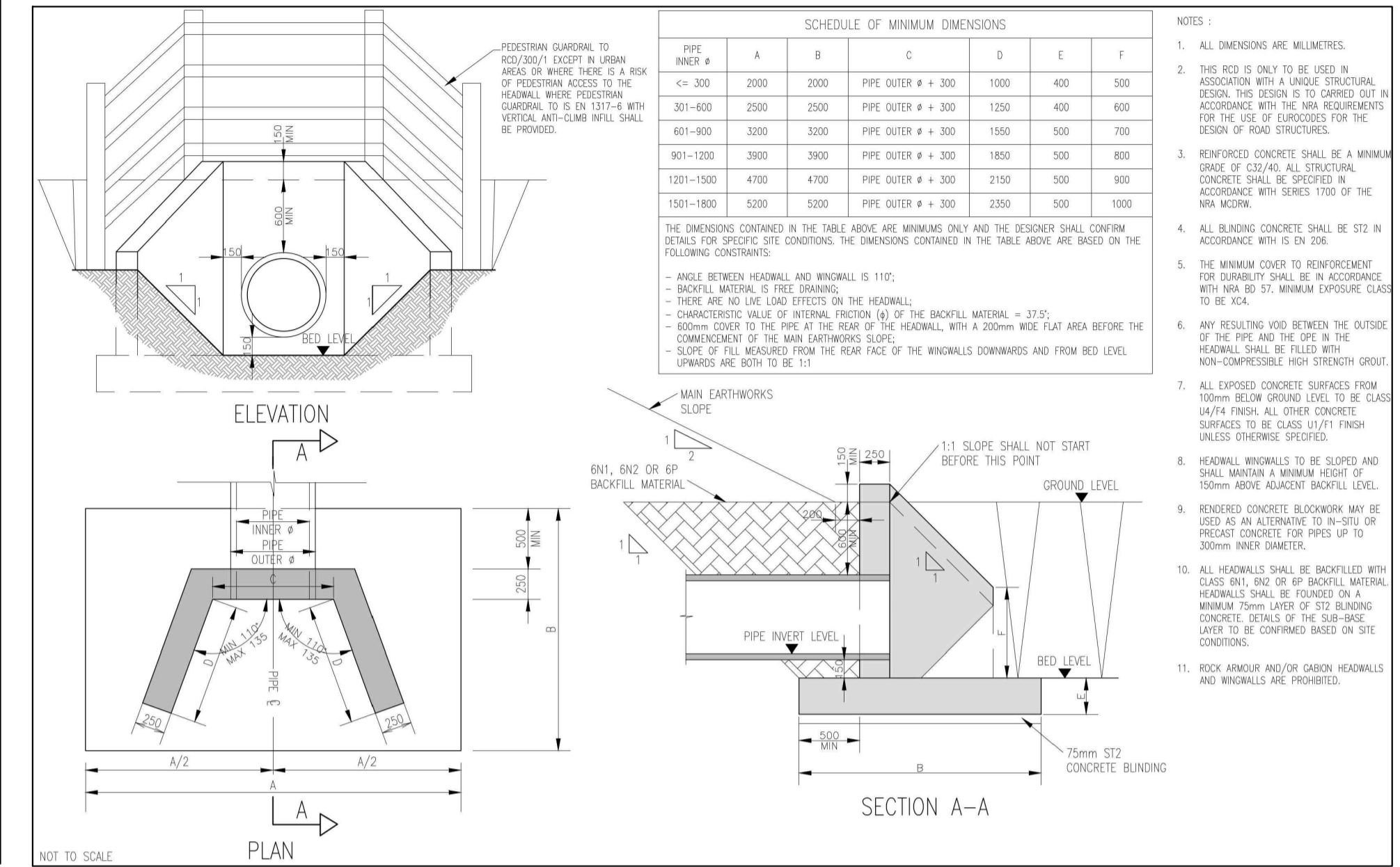


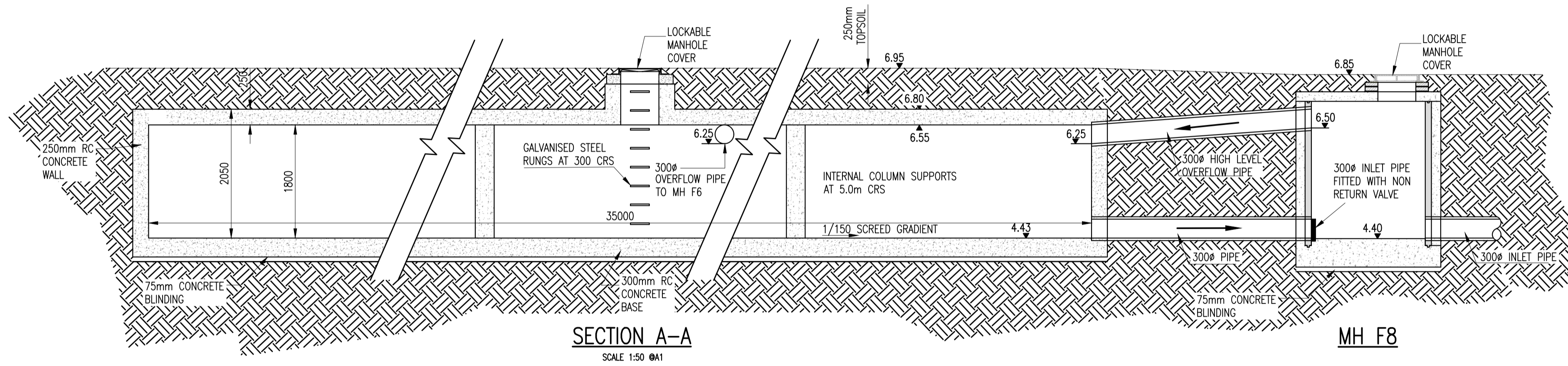
PLAN VIEW - DRAINAGE LAYOUT  
SCALE 1:1000 @A1



PLAN VIEW - HEADWALL LOCATION  
SCALE 1:1000 @A1

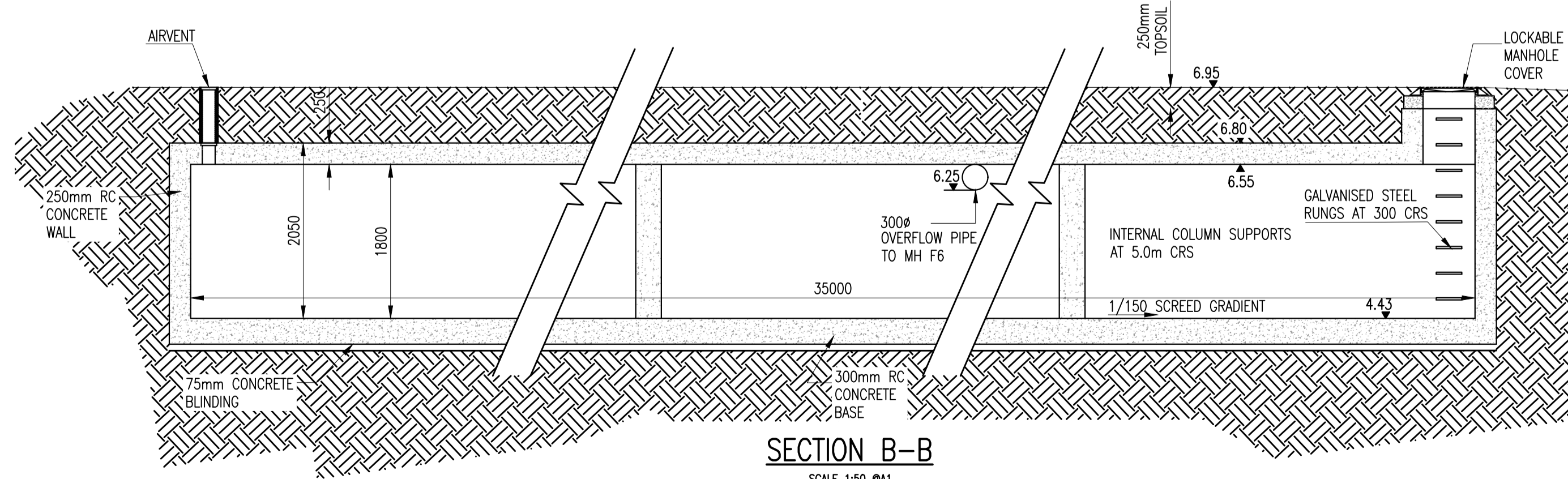


TYPICAL HEADWALL DETAIL  
N.T.S.



SECTION A-A  
SCALE 1:50 @A1

MH F8



SECTION B-B  
SCALE 1:50 @A1

**LEGEND:**

F6  
CL 5.96  
IL 5.05

300mmØ @ 1/250

INDICATES PROPOSED FOUL SEWER AND MANHOLE PIPE SIZE WITH MANHOLE REFERENCE, COVER AND INVERT LEVELS

F21  
CL 6.35  
IL 4.18

600Ø

INDICATES EXISTING FOUL SEWER AND MANHOLE PIPE SIZE WITH MANHOLE REFERENCE, COVER AND INVERT LEVELS

- NOTES:
- DO NOT SCALE. USE FIGURED DIMENSIONS ONLY.
  - THIS DRAWING IS TO BE READ IN CONJUNCTION WITH ALL OTHER RELEVANT ARCHITECTURAL AND ENGINEERING DRAWINGS.

Ordnance Survey Ireland Licence No. EN 0006021  
© Ordnance Survey Ireland/Government of Ireland.

REV.	DATE	AMENDMENT	DRN	APPD

STATUS **PLANNING**

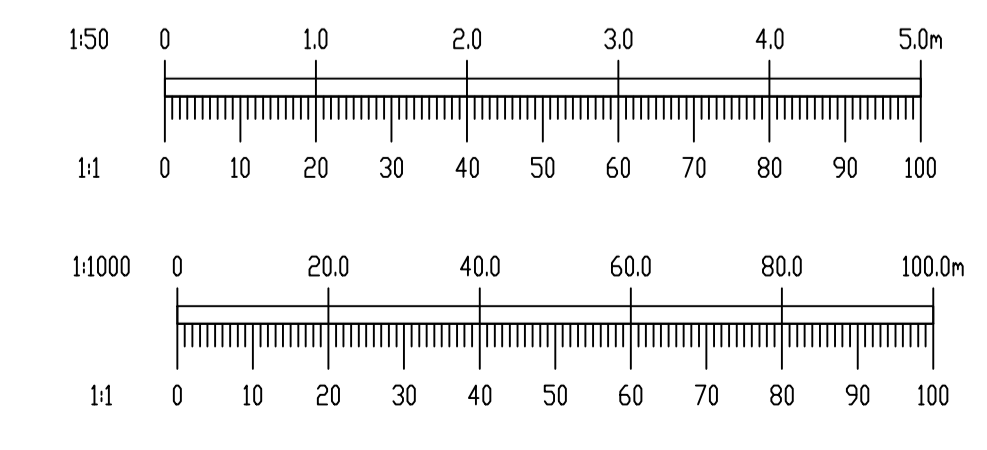
**Waterman Moylan**  
Engineering Consultants

BLOCK 5, EASTPOINT BUSINESS PARK, ALFIE BYRNE ROAD,  
DUBLIN D03 K7W7 IRELAND.  
Tel: (01) 664 8900 Fax: (01) 661 3618  
Email: info@waterman-moylan.ie www.waterman-moylan.ie

CLIENT **GERARD GANNON PROPERTIES**  
ARCHITECT **CONROY CROWE KELLY ARCHITECTS**

PROJECT **PHASE 5, OLDTOWN, SWORDS STORMWATER STORAGE TANK ON FOUL WATER DRAINAGE**

TITLE **PROPOSED DRAINAGE DETAILS**



DRAWN	DESIGNED	APPROVED	DATE
MS	MD	MD	MARCH 2022
SCALE	JOB NO.	DRG. NO.	REVISION
AS SHOWN	17-144	P2004	